




NYS ITS GIS Program Office, Westchester County GIS, Earthstar Geographics

Legend

-  Recreational Water Sample Locations
-  Roads
-  Allegany Territory



2021 Orthoimagery
Seneca Nation Geographic Information Services

0 1 2 4 Miles



DISCLAIMER
The data shown here has been collected and created from a number of different sources considered reliable. The Seneca Nation of Indians in no way can guarantee that the data depicted in this map is complete in both spatial and informational accuracy due to changes that may occur over time.
The Seneca Nation of Indians therefore assumes no responsibility or legal liability for the accuracy, completeness and reliability of this data. This map is intended for the original requester only and shall not be distributed to any 3rd party.
For more information visit <https://sni.org/departments/gis-department>
Created by Itaque 7/16/2022 For: SNO
Path: \\gms-cgiapp1\gisproject_AncGIS_Pkg\GIS\Environmental\Recreational_Sample_Locations.aprx